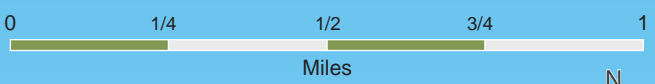


CITY OF KIRKLAND PARKS, FACILITIES, & TRAILS GUIDE

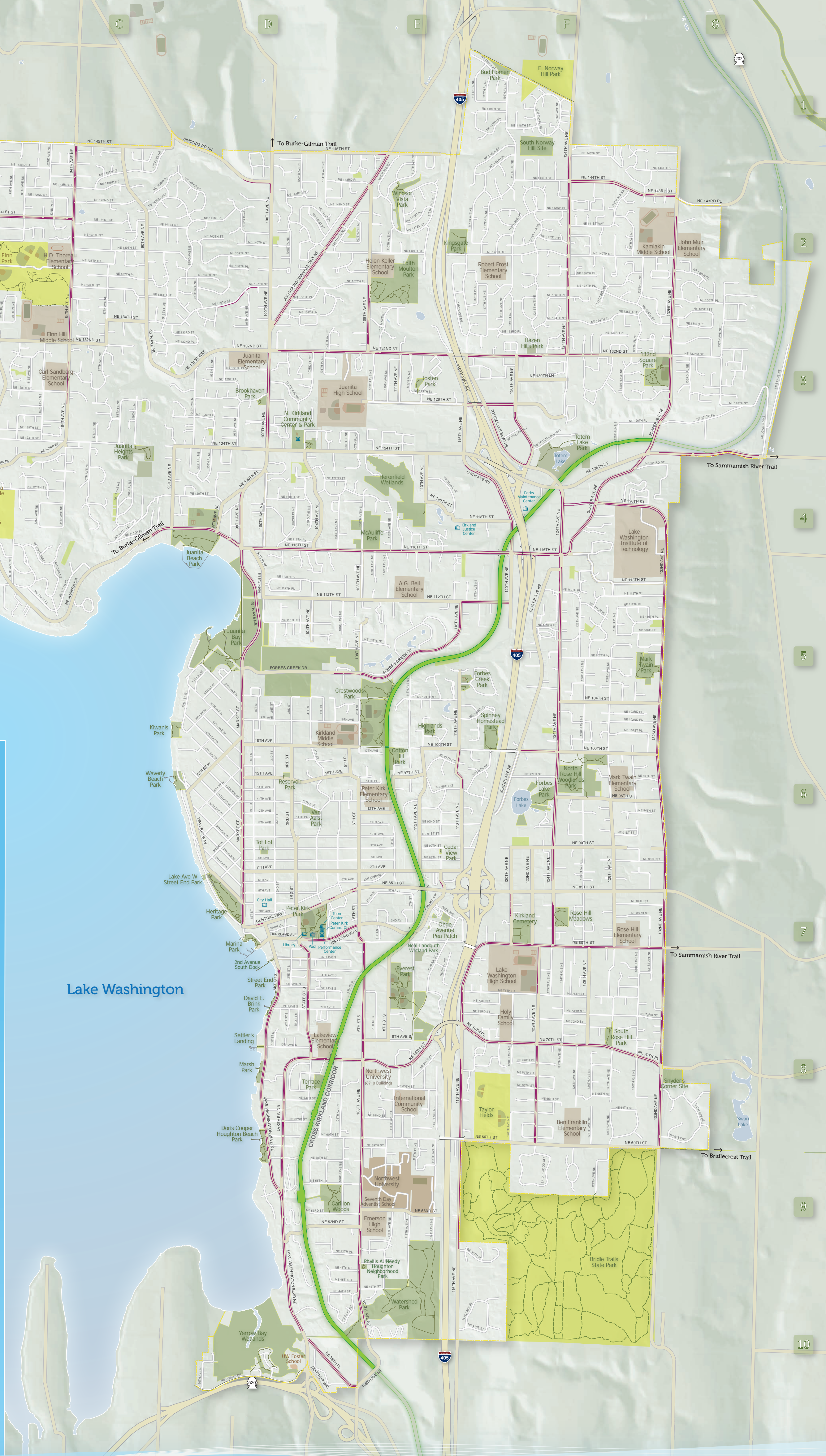
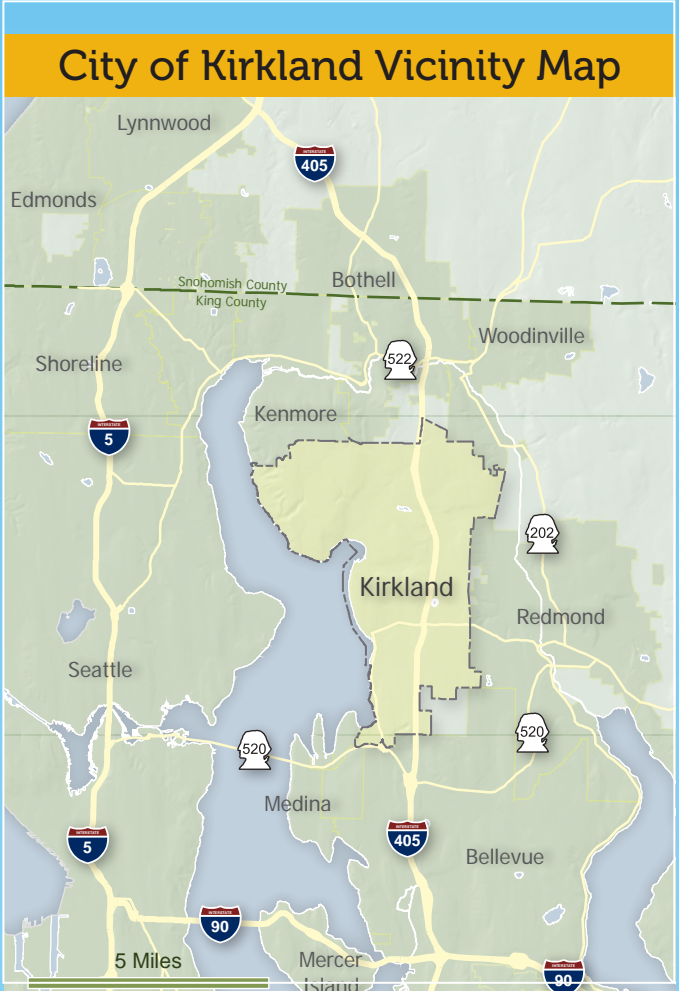
Kirkland Parks & Community Services

-  Community Facility
-  Overpass
-  Park Trail/Walkway
-  Cross Kirkland Corridor (Kirkland Owned)
-  Eastside Rail Corridor (King County Owned)
-  Dedicated Bicycle Lane
-  Kirkland City Limit
-  Neighborhood/Minor Street
-  Major Street
-  Interstate/Freeway
-  Kirkland Park
-  Kirkland Open Space
-  Non-Kirkland Owned Park/Open Space
-  School



Produced by the City of Kirkland.
 © 2018, the City of Kirkland, all rights reserved.
 No warranties of any sort, including but not limited to accuracy, fitness or merchantability, accompany this product.

Data Sources: City of Kirkland GIS, King County GIS Center, and the Bridle Trails Park Foundation.



Lake Washington

↑ To Burke-Gilman Trail NE 145TH ST

To Burke-Gilman Trail

To Sammamish River Trail

To Sammamish River Trail

To Bridlecrest Trail