












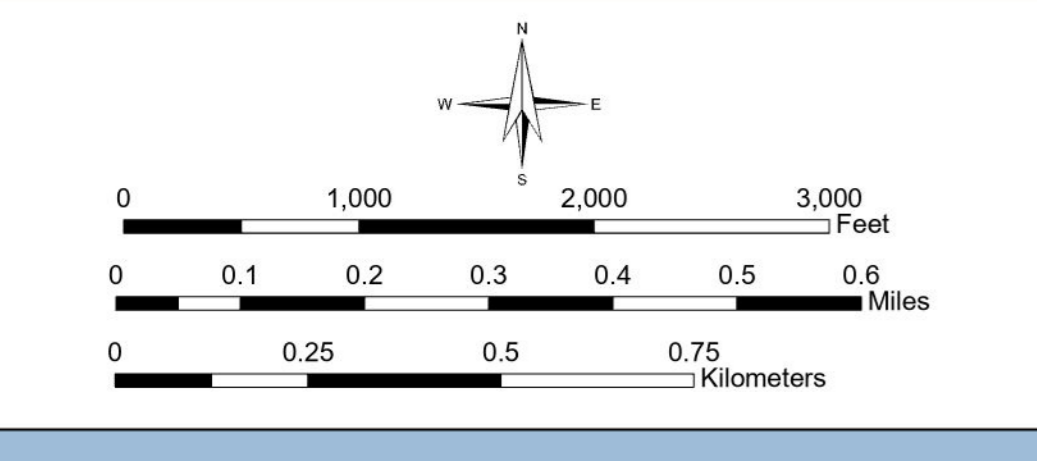
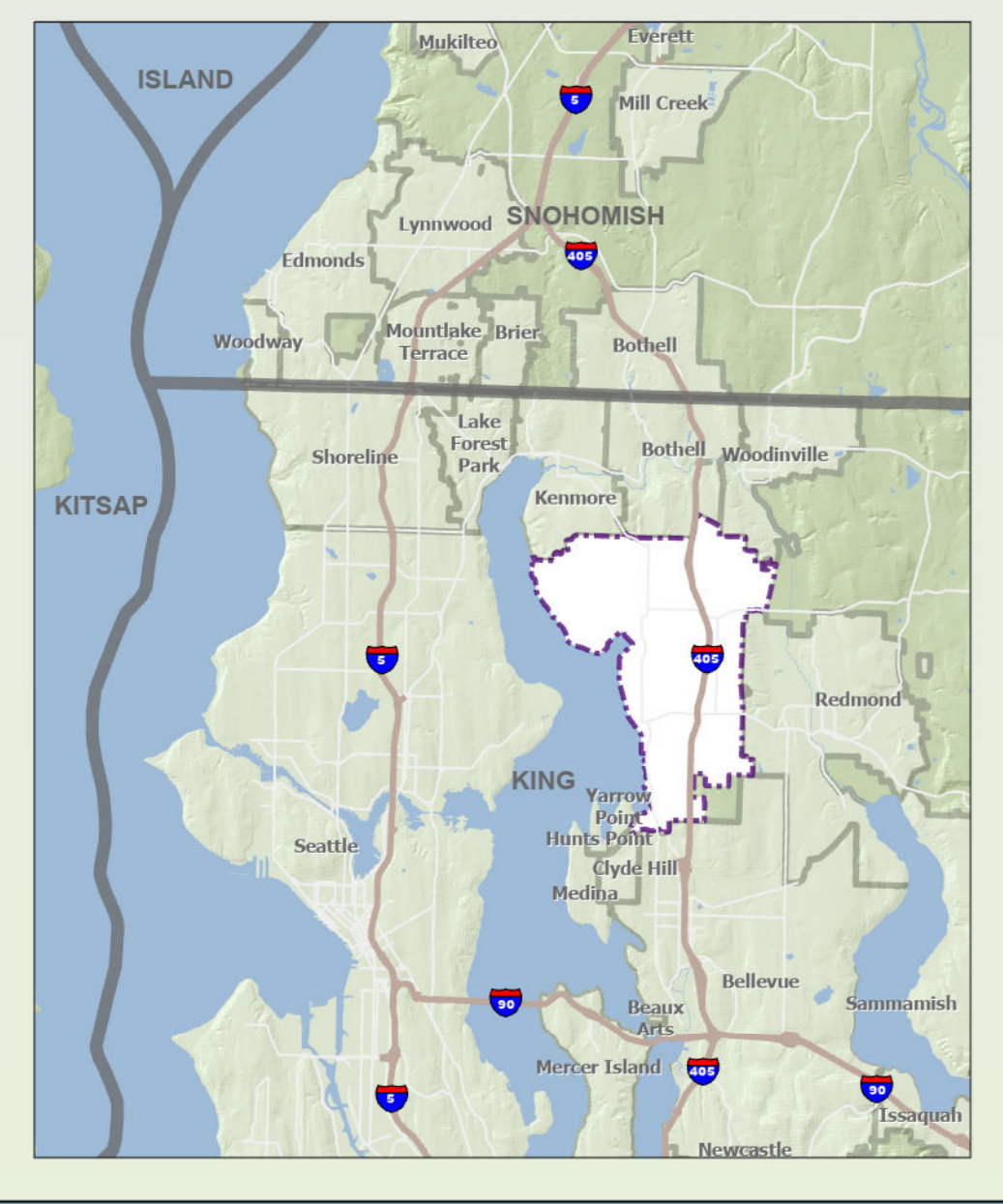


Kirkland Topography

-  Fifty-Foot Contours
-  Ten-Foot Contours
-  Building Footprints
-  Parks
-  Schools
-  Kirkland Parcels
-  King County Parcels
-  Docks/Piers
-  Lakes
-  Streams
-  Interstates/Highways
-  Kirkland City Limits
-  Adjacent City Limits



Produced by the City of Kirkland.
 © 2024, the City of Kirkland, all rights reserved.
 No warranties of any sort, including but not limited to accuracy, fitness or merchantability, accompany this product.

Author: IT/GIS
 Name: 2024CityTopoMap
 Date Saved: 2/28/2024 10:55 AM

Path: M:\IT\GIS\Projects\2024\CityTopoMap.aprx